









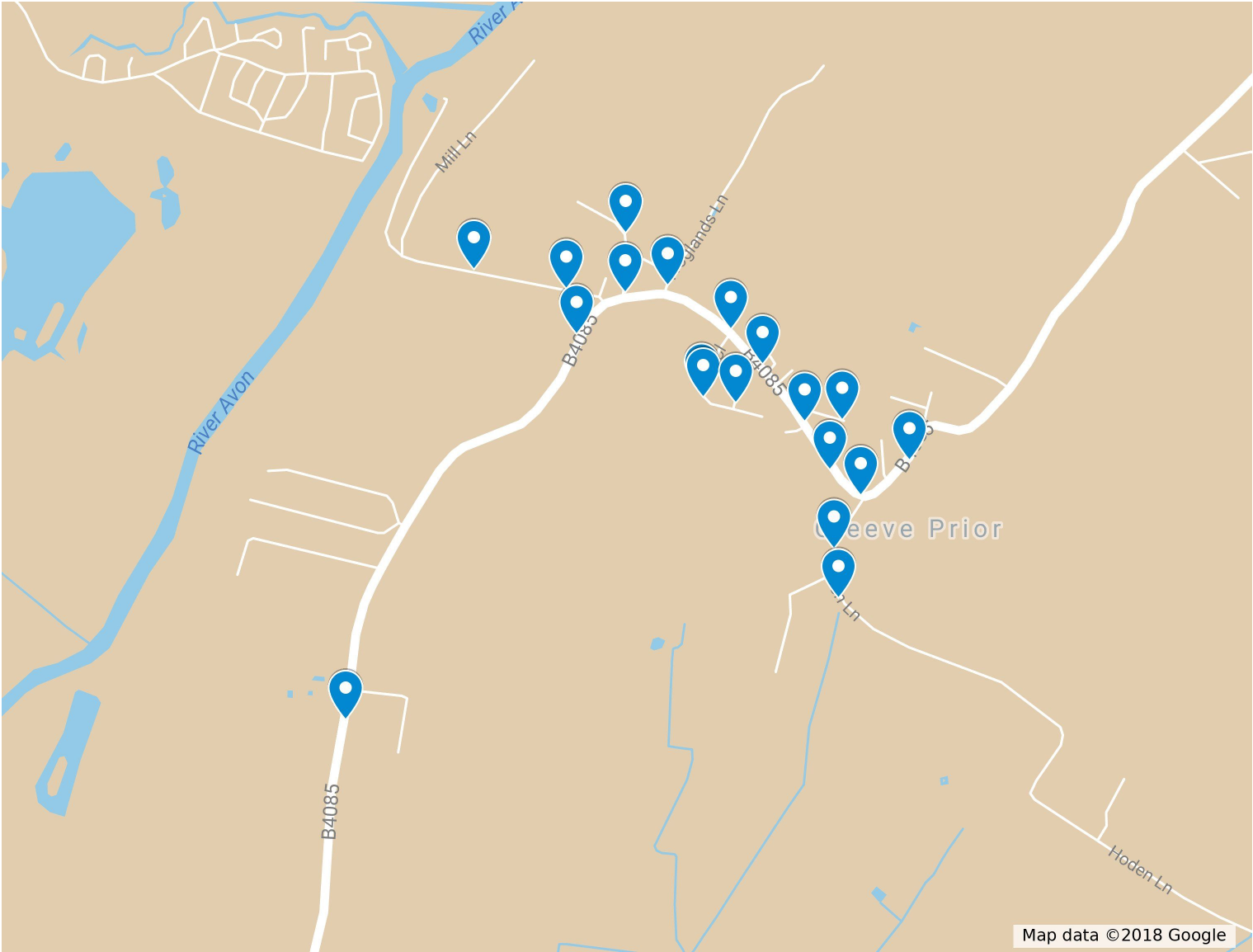


Cleeve Prior Street Light Map

Untitled layer

-  1: 7 Evesham Rd - wood pole
-  2: Tanglewood, Evesham Rd wood pole
-  3: Orchard, Mill Lane - wood pole
-  4: Rutland, Mill Lane - wood pole
-  5: Corner of West End & Main St - wood pole
-  6: Upper House, Nightingale Lane - wood pole
-  7: Froglands Lane Opposite Cleeve Barn - wood pole
-  8: Main St opposite The Close - wood pole
-  9: The Close, near small green - wood pole
-  10: The Close, near small green - newer light



Street Light Locations

11: 27 The Close - newer light



12: Main St, Hopcroft - wood pole



13: Main St, opposite Quarry Lane - wood pole



14: Church Footpath, opposite 6 - wall mounted



15: Main St near CP 1st School - wood pole



16: Hoden Lane near Main St - wood pole



17: Hoden Lane, Pippins - wood pole



18: Hoden Lane, opposite Meadow View - wood pole



19: Bidford Rd, Lynwood - wood pole
